

STAR LINE

STEAMSHIP COMPANY.

EASTERN STANDARD TIME.

RIVER ST. JOHN.

STEAMERS

"DAVID WESTON"

—AND—

"VICTORIA"

—FOR—

FREDERICTON.

The Company has placed on the Fredericton Route the New and Elegant Steamer "VICTORIA," built for the express purpose of developing a Tourist Travel on this Beautiful River, and to attain a speed of eighteen knots an hour, which, with the well-known and popular steamer "David Weston," will be maintained in first-class order and run on fast schedule time, making the most complete service for a Tourist and Pleasure Route in the Maritime Provinces.

JAMES MANCHESTER,
PRESIDENT.

R. S. ORCHARD,
MANAGER.



HEAD OFFICE:
STAR LINE WHARF, SAINT JOHN, N. B.

SEE MAP OF RIVER ST. JOHN INSIDE FOLDER.

STAR LINE

RIVER ST. JOHN

St. John to Fredericton

FARE ONE DOLLAR.

SUMMER ARRANGEMENT.

One of the splendid Mail Steamers "DAVID WESTON" or "VICTORIA" will leave ST. JOHN (North End) for Fredericton, and Intermediate Landings, EVERY MORNING (Sunday excepted) at **8.00** o'clock, and will leave FREDERICTON for St. John and Intermediate Landings every morning (Sunday excepted), at **8.00** o'clock, due at St. John at **2.30** p.m.

Connection made with Electric Cars of the St. John City Railway, which run to and from Steamboat landing. Fare only five cents to any point in St. John City on their route.

Excursion Tickets from St. John to Fredericton and Intermediate Points, also from Fredericton to St. John, etc. issued on SATURDAYS at ONE FARE, good to return free on Monday following, but no Return Ticket less than Forty cents.

FREDERICTON TO WOODSTOCK.

Steamer "ABERDEEN," while navigation permits, will leave Fredericton for Woodstock and Intermediate Landings, every TUESDAY, THURSDAY, and SATURDAY at **5.30** a.m., returning will leave Woodstock on alternate days at **6.30** a.m., due at Fredericton at **1** p.m.

STAR L

RIVER ST. JO

A Landscape Panorama fit for

A Theme for the Song of Poets, the Praise Admiration of Tourists — The Scenic Glories Beauties of the Hudson combined.

The breadth, scope and ensemble of the St. the leading city of the Maritime Provinces and scroll from Nature, a fitting panorama for the god

It is one grand array of classical natural bea vales, and rolling bottom lands, gorgeous in vivi it at this time clad with all the glorious promises This river should be one of the most admired beauty on the North American Continent. The its majestic splendors, and the Rhine of Germ special attractions, but after all there is but one S special and favored location in the conformation o ed for its entire length with the grandest outlines it the central geographical location of the above down in history as among the greatest of picture the world. Tell me, will you, what you can f compares with the natural features which nature canvas along the section through which the St. the sea? Stretching back from its confluence w for hundreds of miles towards its source, are ro promontories, productive levels, and a sky that riv varied colors of the Adriatic.

Tickets, Maps, and all information may following Agencies:

OFFICES OF DOMINION ATLANTIC
INTERCOLONIAL RAIL
CANADIAN PACIFIC
INTERNATIONAL S. S.
RAYMOND & WHITCO
296 WASHINGTON
25 UNION SQUAR
1005 CHESTNUT ST
THOS. COOK & SONS
322 WASHINGTON
261 BROADWAY, N
838 CHESTNUT ST
HENRY GAZE & SO
BOSTON, NEW YORK

4

AR LINE

VER ST. JOHN

SCAPE PANORAMA FIT FOR THE GODS.

e Song of Poets, the Praise of Scholars and the urists — The Scenic Glories of the Rhine and the dson combined.

scope and ensemble of the St. John River, between the Maritime Provinces and Fredericton, presents a a fitting panorama for the gods.

d array of classical natural beauty, with its hills and bottom lands, gorgeous in vivid colors, and much of with all the glorious promises of a fruitful harvest. be one of the most admired features of landscape th American Continent. The Hudson is praised for lors, and the Rhine of Germany is exalted for its but after all there is but one St. John River. This location in the conformation of the universe, bound- igth with the grandest outlines and perspectives, had raphical location of the above comparisons, would go among the greatest of picturesque water courses of me, will you, what you can find on the Rhine that natural features which nature has sketched upon the section through which the St. John River flows to ng back from its confluence with the Bay of Fundy, niles towards its source, are rolling hill lands, short luctive levels, and a sky that rivals in its loveliness the e Adriatic.

and all information may be obtained at the following Agencies:

DOMINION ATLANTIC RAILWAY.
INTERCOLONIAL RAILWAY.
CANADIAN PACIFIC RAILWAY.
INTERNATIONAL S. S. COMPANY.
RAYMOND & WHITCOMB CO.,
296 WASHINGTON STREET, BOSTON.
25 UNION SQUARE, NEW YORK.
1005 CHESTNUT STREET, PHILADELPHIA.
THOS. COOK & SONS,
322 WASHINGTON STREET, BOSTON.
261 BROADWAY, NEW YORK.
838 CHESTNUT STREET, PHILADELPHIA.
HENRY GAZE & SON,
BOSTON, NEW YORK AND PHILADELPHIA.

5 .20 map

STAR LINE

Saturday and Monday Service

TO AND FROM HAMPSTEAD.

On and after June 22nd, Steamer "VICTORIA" will leave St. John every SATURDAY at **4.30** p.m. for Hampstead and Intermediate Landings, returning will leave Hampstead on Monday Morning, due at St. John at **8.00** a.m., or those wishing to stop a longer time can do so and return by Steamer "DAVID WESTON," arriving at St. John about **2.30** p.m.

DAILY EXCURSIONS.

For Special Benefit of Ladies, Children, Invalids, and those who may desire to spend but one day from the city, CHEAP EXCURSION TICKETS, good to return on day of issue, will be issued to

BROWN'S, OAK POINT, THE CEDARS, AND EVANDALE

and to intermediate stops, DAILY.: viz., By Steamer leaving St. John at **8.00** o'clock, a. m., on up trip to Fredericton, returning by Steamer on down trip from Fredericton, arriving at St. John about **2.30** p.m.

N. B. — The Steamers will, on Wednesdays and Saturdays, particularly in connection with these Excursions, go to the above named wharves, and thus save the inconvenience of landing and embarking in small boats.

SPECIAL EXCURSION RATES.

ST. JOHN and FREDERICTON.

For the benefit of Visitors and Tourists who wish to make a trip on the St. John River to Fredericton and return the same day, a special arrangement has been made with the Canadian Pacific Railway Company and the Star Line Steamers, whereby a Round Trip Ticket will be issued during the Summer Months for the Fare of **$2.00,** enabling passengers to go to Fredericton by Boat every day, leaving Fredericton same night at **8.05,** arriving at St. John at **10.30** p.m., or same Tickets are good to return on any train following day.

Saturday Tickets good to return the following Monday.

This is the Best and Cheapest Excursion ever offered the Public.

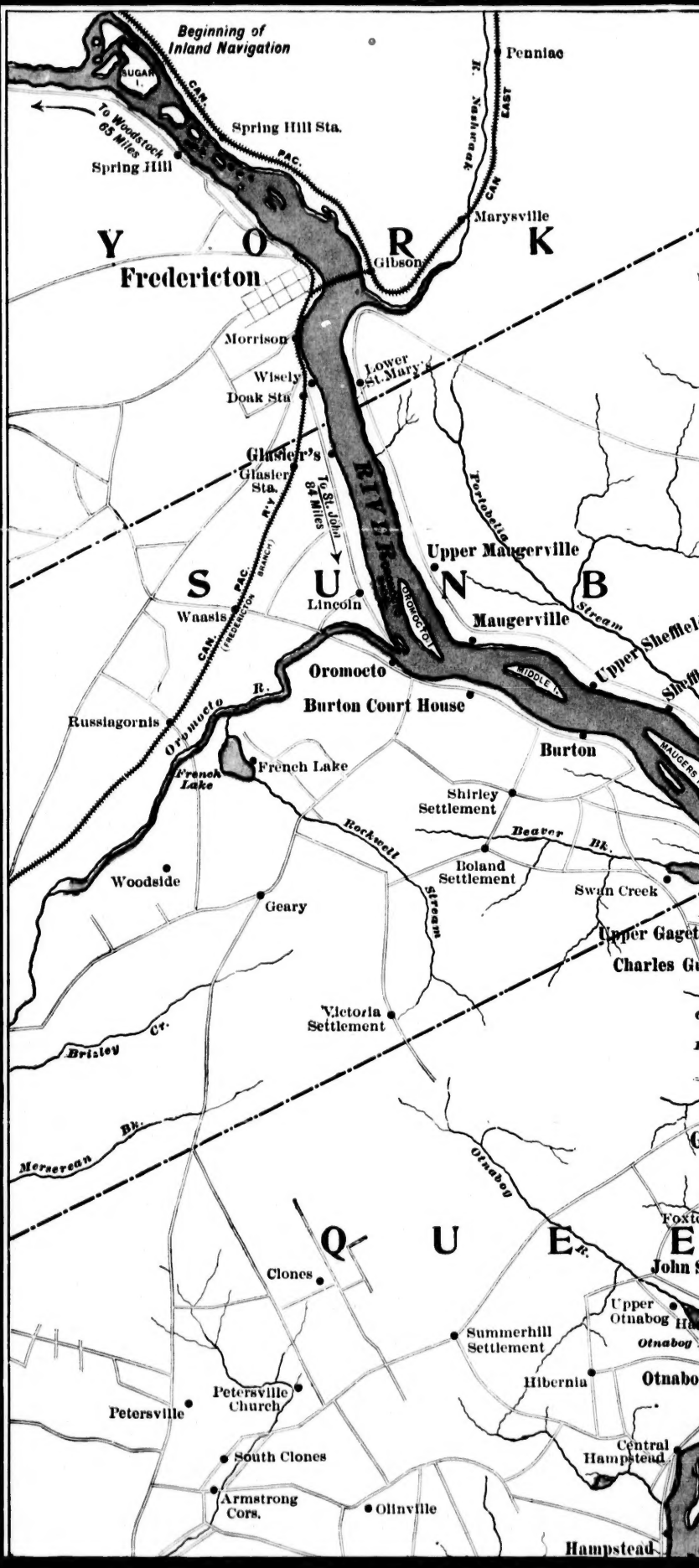
Beginning of Inland Navigation
SUGAR I.
CAN.
To Woodstock 65 Miles
Spring Hill Sta.
PAC.
Spring Hill
N. Nashwaak
EAST
CAN.
Penniac
Marysville
Y O R K
Fredericton
Gibson
Morrison
Wisely
Doak Sta
Lower St. Mary's
Glasier's
Glasier Sta.
To St. John 84 Miles
RIVER
Tortobelle
Upper Maugerville
S U N B
Lincoln
ORONOCTO
Maugerville
Stream
Upper Sheffield
Waasis
PAC.
CAN.
(FREDERICTON BRANCH)
Oromocto
R.
Burton Court House
Burton
Russiagornis
Orpmocto
French Lake
French Lake
Shirley Settlement
Rockwell
Stream
Beaver Bk.
Boland Settlement
Swan Creek
Woodside
Geary
Victoria Settlement
Brisley
Ck.
Bk.
Mersereau
Otnabog
Q U E
Clones
Upper Otnabog
Summerhill Settlement
Otnabog
Hibernia
Petersville Church
Petersville
South Clones
Central Hampstead
Armstrong Cors.
Olinville
Hampstead

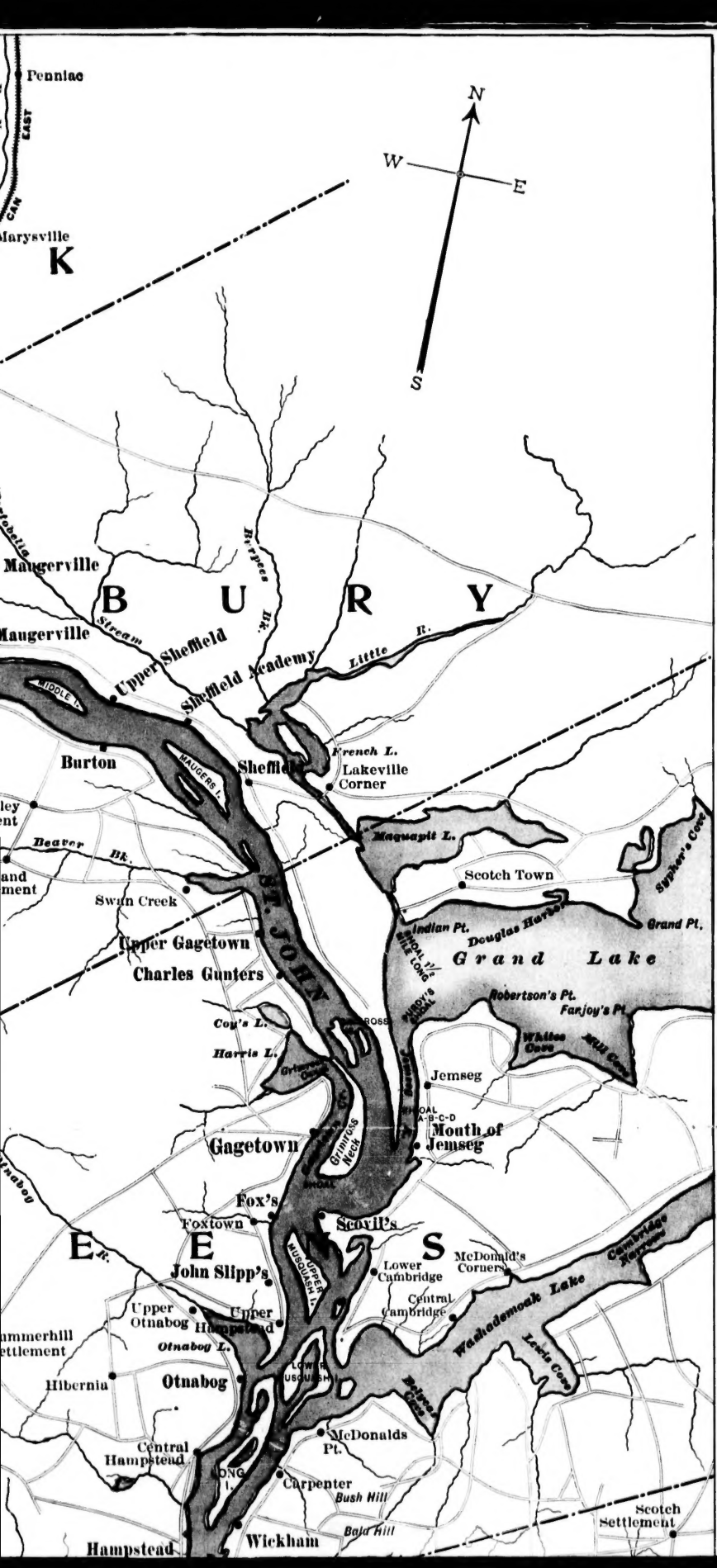
Penniac
EAST
CAN
Marysville
K
N
W
E
S
Maugerville
B U R Y
Maugerville
Stream
Upper Sheffield
Sheffield Academy
Little R.
R'ppees Bk.
MIDDLE L.
Burton
MAUGERS L.
Sheffield
French L.
Lakeville Corner
Beaver Bk.
Maquapit L.
Scotch Town
Sypher's Cove
Swan Creek
ST. JOHN
Indian Pt.
Douglas Harbor
Grand Pt.
Upper Gagetown
Charles Gunters
SHOAL 7/8 MILE LONG
Grand Lake
Robertson's Pt.
Fanjoy's Pt.
HARDY'S CREEK
Coy's L.
Harris L.
CROSS
Grimross Cove
Jemseg
Gagetown
Grimross Neck
SHOAL
SHOAL A-B-C-D
Mouth of Jemseg
Fox's
Foxtown
Scovil's
E R.
E
S
John Slipp's
UPPER MUSQUASH L.
Lower Cambridge
McDonald's Corners
Cambridge Narrows
Upper Otnabog
Upper Hampstead
Central Cambridge
Washademoak Lake
Otnabog L.
LOWER MUSQUASH
Hibernia
Otnabog
McDonalds Pt.
Central Hampstead
LONG I.
Carpenter
Bush Hill
Scotch Settlement
Hampstead
Wickham
Bald Hill

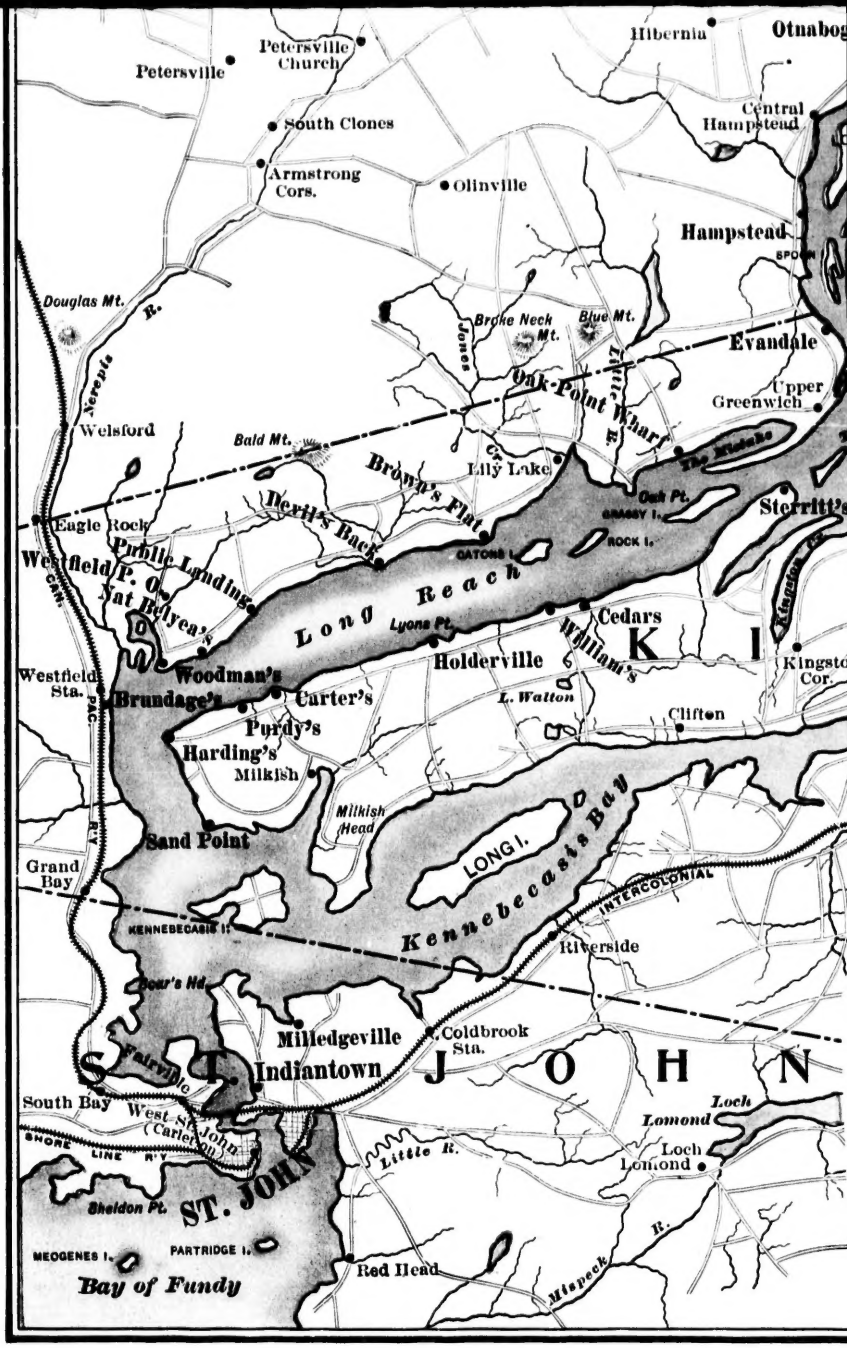

TABLE OF DISTA

FROM FREDERICTON. MILES.		FROM ST. JOHN. MILES.	FROM FREDERICTON. MILES.		FROM ST. JOHN. MILES.	FROM FREDERICTON MILES.	
84	St. John,	0	67	Devil's Back,	17	51	Ha
84	Indiantown,	0	67	Holderville,	17	50	Wi
77	Sand Point,	7	65	Brown's Flat,	19	44	Otn
76	Harding's,	8	63	Williams',	21	42	Joh
75	Brundage's,	9	62	Cedars,	22	40	Fox
74	Woodman's,	10	59	Oak Point Wharf,	25	37	Sco
73	Nat. Belyea's,	11	58	Sterritt's,	26	37	Gag
73	Purdy's,	11	55	Palmer's,	29	34	Jem
72	Carter's,	12	54	Evandale,	30	26	Cha
72	Public Landing,	12	52	A. G. VanWart,	32	24	Upp

JAMES MANCHESTER, President.

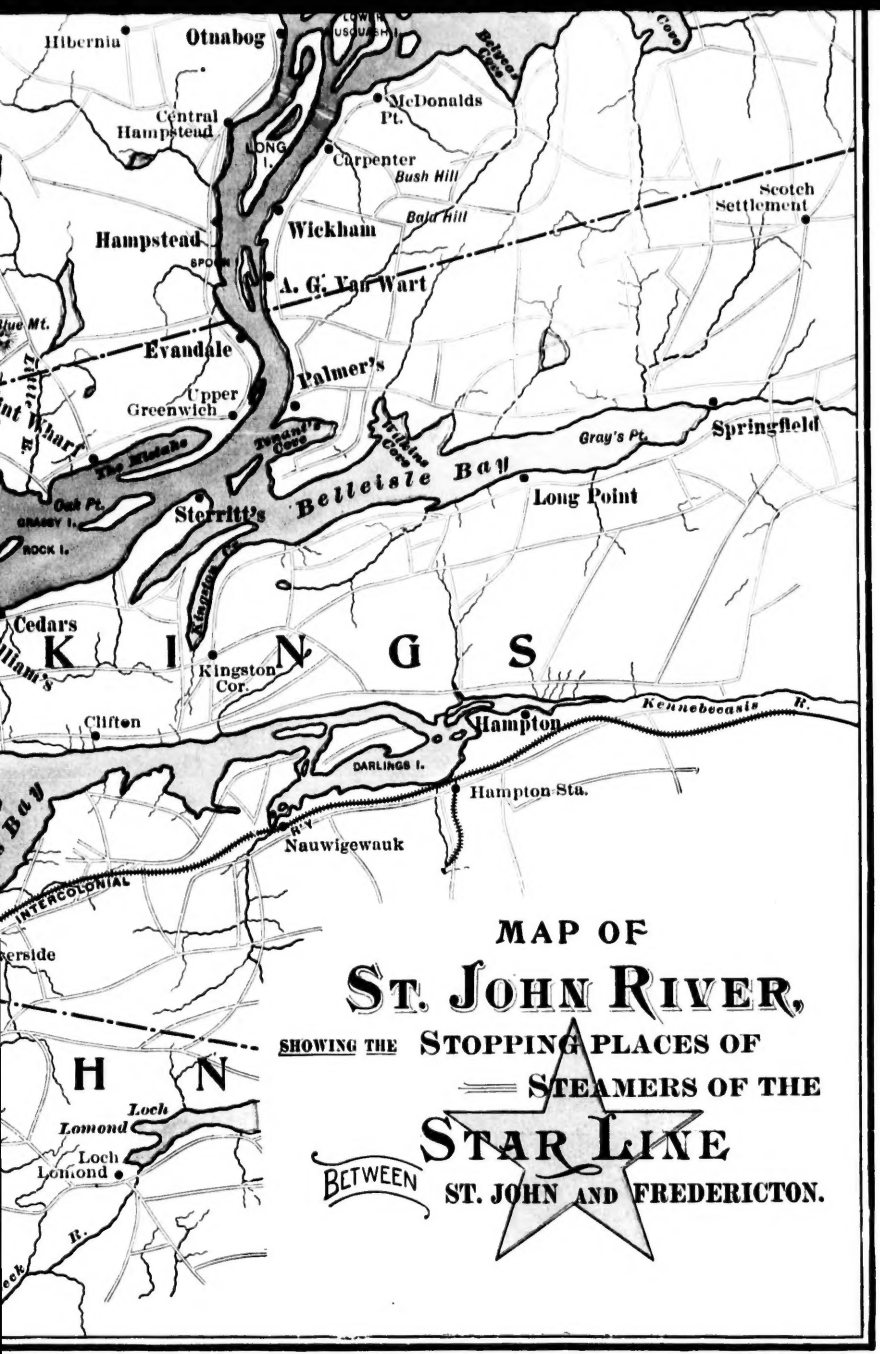

"GLOBE," ST. JOHN.

LE OF DISTANCES.

	FROM ST. JOHN. MILES.	FROM FREDERICTON. MILES.		FROM ST. JOHN. MILES.	FROM FREDERICTON. MILES.		FROM ST. JOHN. MILES.
., ...	17	51	Hampstead, ...	33	20	Sheffield, ...	64
.....	17	50	Wickham, ...	34	18	Sheffield Academy,	66
t, ...	19	44	Otnabog, ...	40	16	Burton, ...	68
.....	21	42	John Slipp's, ...	42	16	Upper Sheffield, ..	68
.....	22	40	Fox's, ...	44	13	Maugerville, ...	71
Wharf,	25	37	Scovil's, ...	47	12	Oromocto, ...	72
.....	26	37	Gagetown, ...	47	9	Upper Maugerville,	75
.....	29	34	Jemseg, ...	50	5	Glasier's, ...	79
.....	30	26	Charles Gunter's, ..	58	0	Fredericton, ...	84
Vart, ..	32	24	Upper Gagetown, ..	60			

resident. R. S. ORCHARD, Manager.